

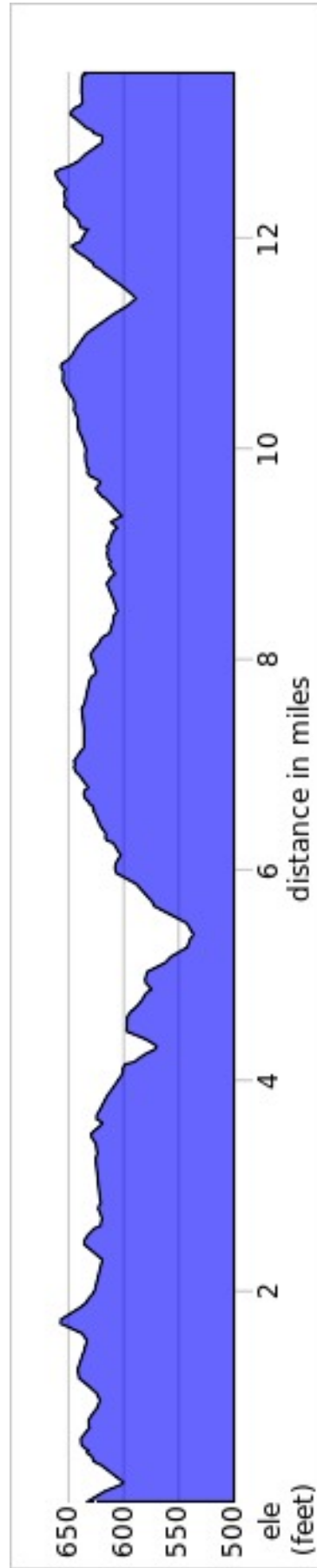
14 Mile

GO	TURN	ON	DISTANCE
0.0	L	Springdale Drive	0.0
0.5	R	US Hwy 76	0.5
3.1	R	Taylor Street (Becomes N. Ellis Street)	3.6
1.0	R	Milton Road/SC 66	4.6
REST STOP AT INTERSECTION OF HWY 56/66			
2.7	R	SC Hwy 56	7.3
1.1	Slight L	Greenplain Road	8.4
2.2	R	Old Milton Road	10.6
0.5	R	SC Hwy 72	11.1
1.4	R	Springdale Drive	12.5
1.2	L	FINISH INTO BAILEY MEMORIAL STADIUM	13.7

14 Mile Map



14 Mile Elevation



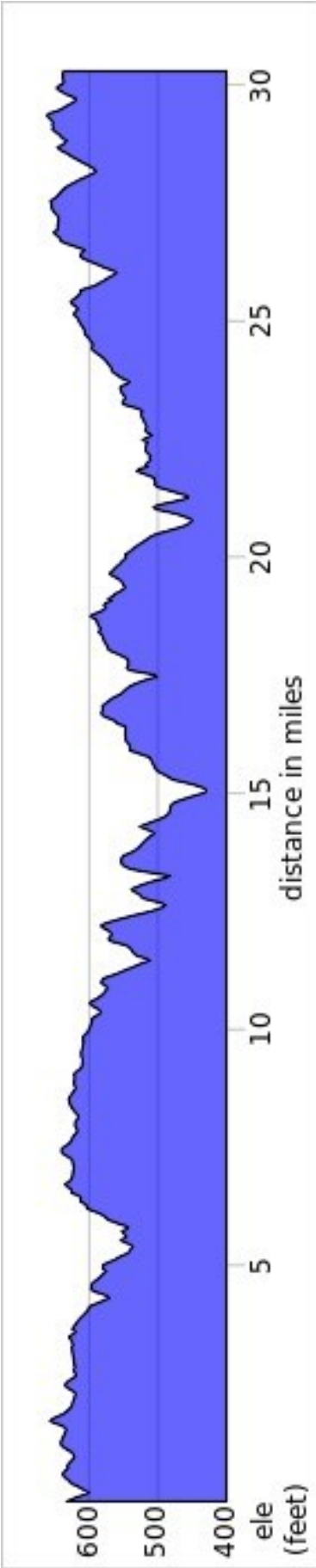
30 Mile

GO	TURN	ON	DISTANCE
0.0	L	Springdale Drive	0.0
0.5	R	US Hwy 76	0.5
3.2	R	Taylor Street	3.7
1.0	R	Milton Rd (SC 66)/ <i>State Rd S-30-137</i>	4.7
0.8	L	Hopewell Church Rd/ <i>State Rd S-30-260</i>	5.5
1.9	L	Bush River Rd/ <i>State Rd S-30-117</i>	7.4
3.0	R	SC HWY 560	10.4
3.4	Straight	SC HWY 560	13.8
0.8	REST STOP ON RIGHT @ BELFAST RIFLE RANGE		14.6
0.0	R	SC HWY 560	14.6
3.4	R	White Plains Rd	18.0
0.7	R	Mountville Rd/ <i>State Rd S-30-30</i>	18.7
1.1	L (sharp)	Jefferson Davis Rd/ <i>State Rd S-30-38</i>	19.8
0.2	REST STOP ON RIGHT @ PIEDMONT PRESBY CHURCH		20.0
0.0	R	Jefferson Davis Rd/ <i>State Rd S-30-38</i>	20.0
1.4	L (sharp)	Old Milton Rd/ <i>State Rd S-30-46</i>	21.4
6.1	R	SC HWY 72	27.5
1.4	R	Springdale Drive	8.9
1.3	L	FINISH INTO BAILEY MEMORIAL STADIUM	30.2

30 Mile Map



30 Mile Elevation



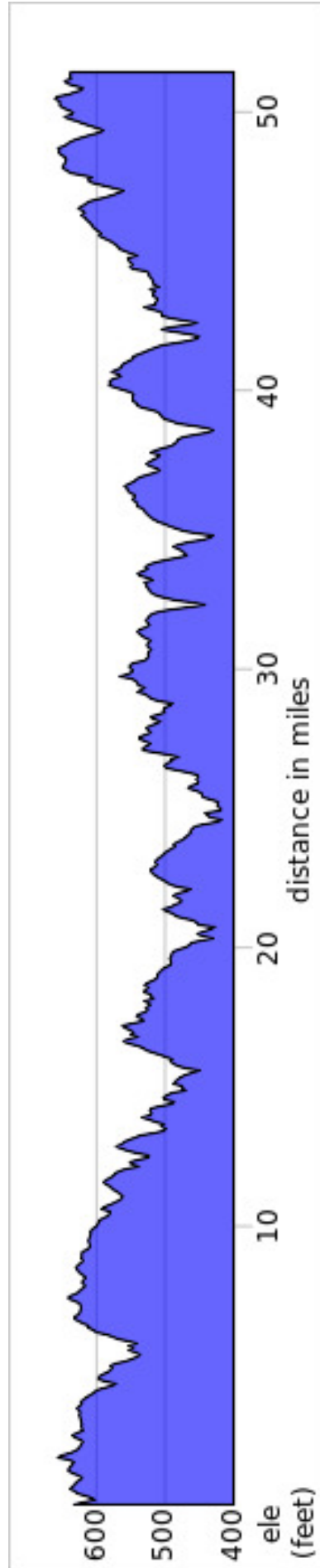
50 Mile

GO	TURN	ON	DISTANCE
0.0	L	Springdale Drive	0.0
0.5	R	US Hwy 76	0.5
3.2	R	Taylor Street	3.7
1.0	R	Milton Rd (SC 66)/ <i>State Rd S-30-137</i>	4.7
0.8	L	Hopewell Church Rd/ <i>State Rd S-30-260</i>	5.5
1.9	L	Bush River Rd/ <i>State Rd S-30-117</i>	7.4
3.0	Straight	Bush River Rd/ <i>State Rd S-30-117</i>	10.4
2.5	REST STOP ON RIGHT @ BUSH RIVER BAPTIST CHURCH		13.9
0.0	R	Bush River Rd/ <i>State Rd S-30-117</i>	13.9
8.8	R (sharp)	Brown Chapel Road	22.7
0.0	R	Belfast Rd/ <i>State Rd S-36-58</i>	22.7
1.6	R (slight)	Continue on Belfast Rd	24.3
2.9	REST STOP ON LEFT @ SMYRNA PRESBY CHURCH		27.2
0.0	L	Belfast Rd/ <i>State Rd S-36-58</i>	27.2
8.8	Straight/Merge	SC Hwy 56	36.0
1.3	L	SC Hwy 560	37.3
0.8	REST STOP ON RIGHT @ BELFAST RIFLE RANGE		38.1
0.0	R	SC HWY 560	38.1
2.3	R	Mountville Rd/ <i>State Rd S-30-30</i>	40.4
0.6	R	Jefferson Davis Rd/ <i>State Rd S-30-38</i>	41.0
0.2	REST STOP ON RIGHT @ PIEDMONT PRESBY CHURCH		41.2
0.0	R	Jefferson Davis Rd/ <i>State Rd S-30-38</i>	41.2
1.4	L (sharp)	Old Milton Rd/ <i>State Rd S-30-46</i>	42.6
6.1	R	SC HWY 72	48.7
1.4	R	Springdale Drive	50.1
1.3	L	FINISH INTO BAILEY MEMORIAL STADIUM	51.4

50 Mile Map



50 Mile Elevation



GO	TURN	ON	DISTANCE
0.0	L	Springdale Drive	0.0
0.5	R	US Hwy 76	0.5
3.2	R	Taylor Street	3.7
1.0	R	Milton Rd (SC 66)/ <i>State Rd S-30-137</i>	4.7
0.8	L	Hopewell Church Rd/ <i>State Rd S-30-260</i>	5.5
1.9	L	Bush River Rd/ <i>State Rd S-30-117</i>	7.4
3.0	Straight	Bush River Rd/ <i>State Rd S-30-117</i>	10.4
2.5	REST STOP ON RIGHT @ BUSH RIVER BAPTIST CHURCH		13.9
0.0	R	Bush River Rd/ <i>State Rd S-30-117</i>	13.9
8.8	R (sharp)	Brown Chapel Road	22.7
0.0	R	Belfast Rd/ <i>State Rd S-36-58</i>	22.7
1.6	R (slight)	Continue on Belfast Rd	24.3
2.9	REST STOP ON LEFT @ SMYRNA PRESBY CHURCH		27.2
0.0	L	Belfast Rd/ <i>State Rd S-36-58</i>	27.2
8.8	Straight/Merge	SC Hwy 56	36.0
1.3	L	SC Hwy 560	37.3
0.8	REST STOP ON RIGHT @ BELFAST RIFLE RANGE		38.1
0.0	R	SC HWY 560	38.1
7.5	R	SC Hwy 39 (N. Main Street)	45.6
4.0	R	Puckett Ferry Rd/ <i>State Rd S-30-659</i>	50.4
4.0	Slight R	Mountville Rd/ <i>State Rd S-30-30</i>	54.4
1.1	L (sharp)	Jefferson Davis Rd/ <i>State Rd S-30-38</i>	55.5
0.2	REST STOP ON RIGHT @ PIEDMONT PRESBY CHURCH		55.7
0.0	R	Jefferson Davis Rd/ <i>State Rd S-30-38</i>	55.7
1.7	L (sharp)	Old Milton Rd/ <i>State Rd S-30-46</i>	57.4
6.1	R	SC HWY 72	63.5
1.4	R	Springdale Drive	64.9
1.3	L	FINISH INTO BAILEY MEMORIAL STADIUM	66.2

Metric Century Map



Metric Century Elevation

